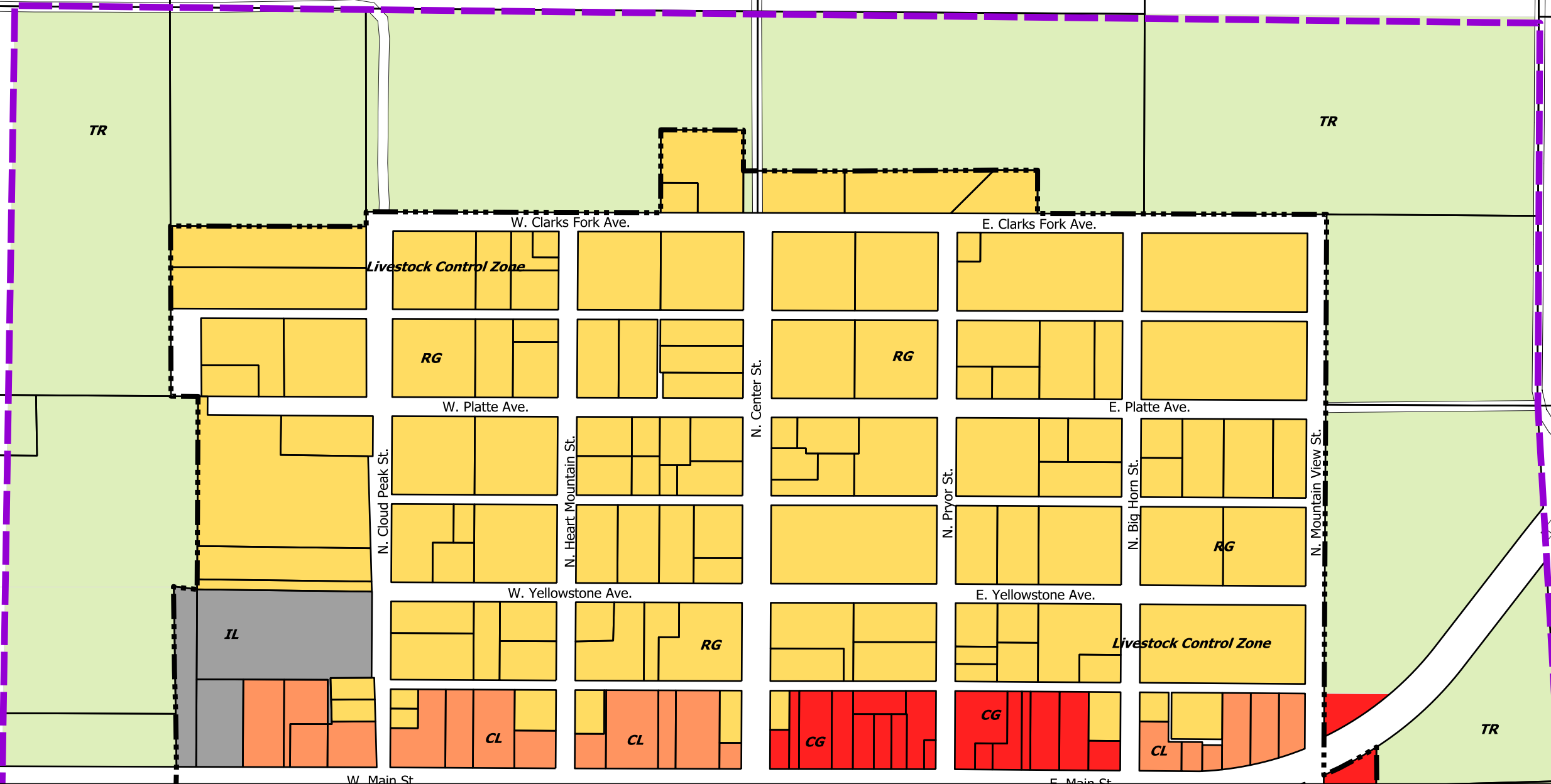




Road 6



TR

TR

Livestock Control Zone

RG

RG

W. Platte Ave.

E. Platte Ave.

N. Cloud Peak St.

N. Heart Mountain St.

N. Center St.

N. Pryor St.

N. Big Horn St.

N. Mountain View St.

RG

W. Yellowstone Ave.

E. Yellowstone Ave.

IL

Livestock Control Zone

CL

CL

CG

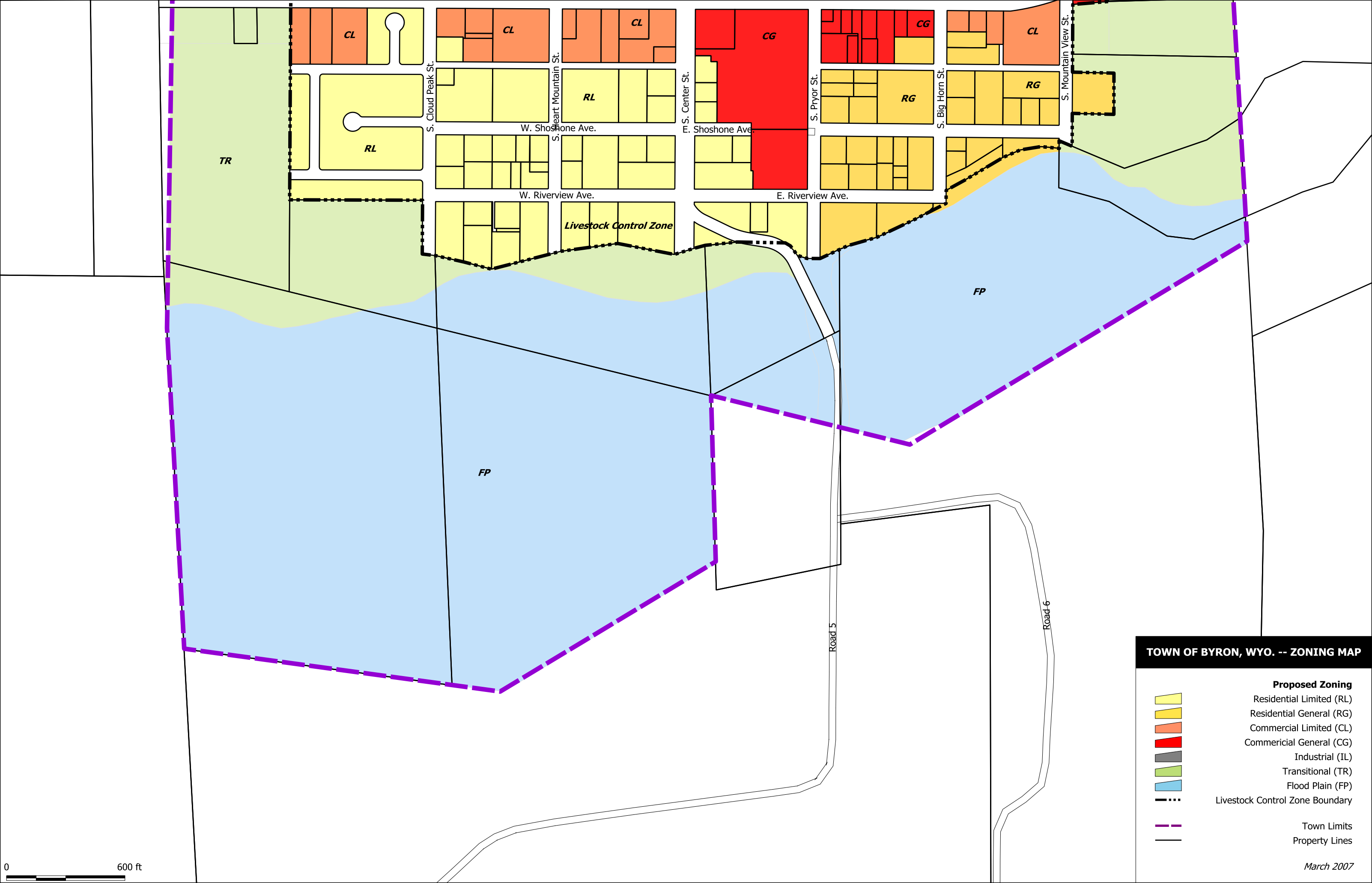
CG

CL











TR

W. Main St

E. Main St



TOWN OF BYRON, WYO. -- ZONING MAP

- | Proposed Zoning | |
|---|---------------------------------|
|  | Residential Limited (RL) |
|  | Residential General (RG) |
|  | Commercial Limited (CL) |
|  | Commercial General (CG) |
|  | Industrial (IL) |
|  | Transitional (TR) |
|  | Flood Plain (FP) |
|  | Livestock Control Zone Boundary |
|  | Town Limits |
|  | Property Lines |

0 600 ft

March 2007